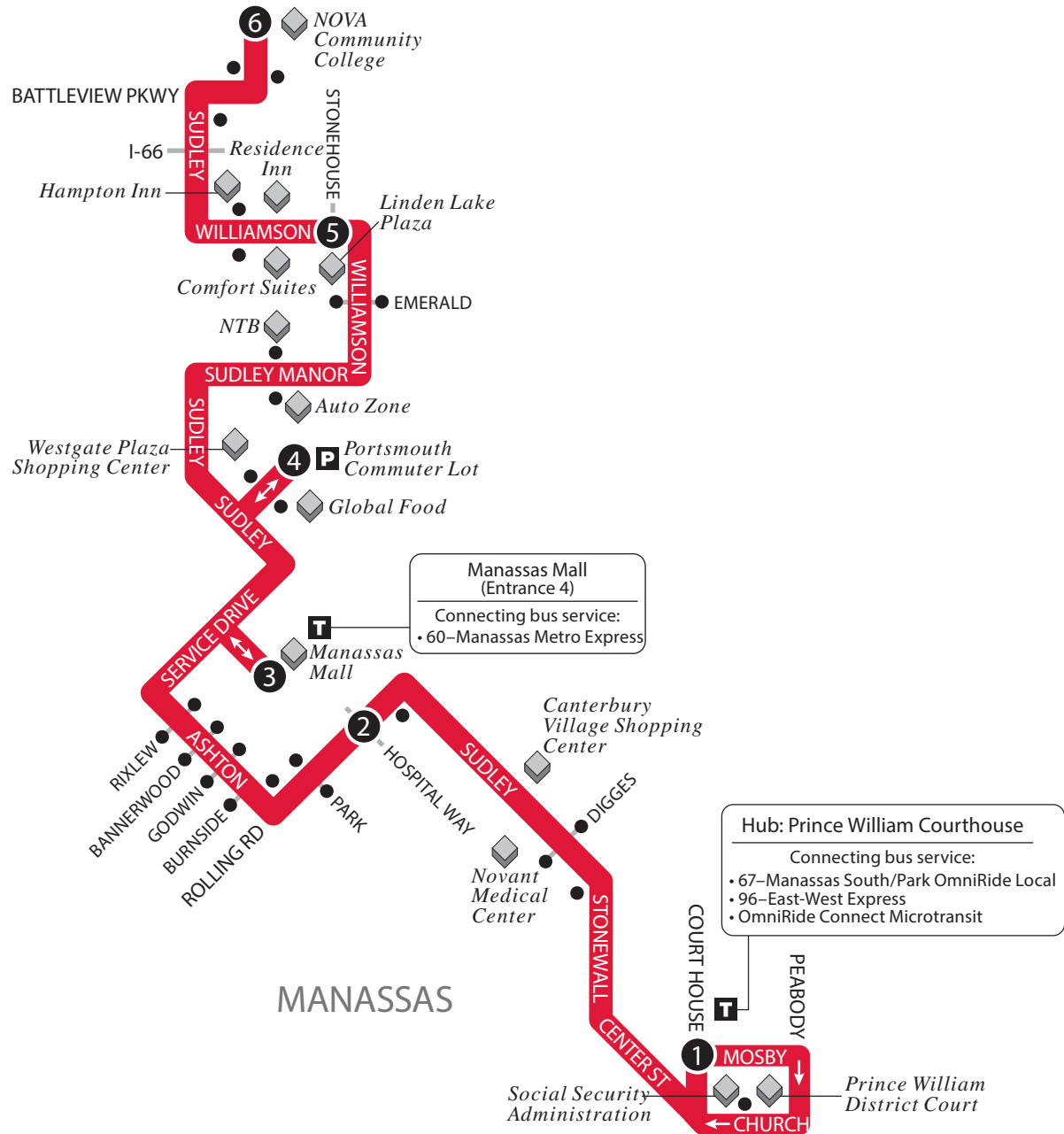






65 • Between Downtown Manassas and NOVA Campus



Map not to scale

-  Bus Stops
(Bus also stops at the numbered timepoints)
 -  Transfer Center
 -  Commuter Lot
 -  Point of Interest
- ©2025, Potomac and Rappahannock Transportation Commission
Design by Smartmaps, Inc.

1 Hub: Prince William County Courthouse	2 Hospital Way	3 Manassas Mall (Entrance 4)	4 Portsmouth Commuter Lot	5 Linden Lake Plaza	6 NOVA Manassas Campus	6 NOVA Manassas Campus	5 Linden Lake Plaza	4 Portsmouth Commuter Lot	3 Manassas Mall (Entrance 4)	2 Hospital Way	1 Hub: Prince William County Courthouse
---	-----------------------------	--	---	----------------------------------	--	--	----------------------------------	---	--	-----------------------------	---

65 - MANASSAS OMNIRIDE LOCAL NORTH • MONDAY-FRIDAY

A.M.	—	—	—	—	—	6:05	6:10	6:19	6:30	6:38	6:50
	6:05	6:15	6:27	6:32	6:41	6:50	6:55	7:04	7:15	7:23	7:35
	6:50	7:00	7:12	7:17	7:26	7:40	7:45	7:54	8:05	8:13	8:25
	7:35	7:45	7:57	8:02	8:11	8:25	8:30	8:39	8:50	8:58	9:10
	8:25	8:35	8:47	8:52	9:01	9:15	9:20	9:29	9:40	9:48	10:00
	9:10	9:20	9:32	9:37	9:46	10:00	10:05	10:14	10:25	10:33	10:45
	10:00	10:10	10:22	10:27	10:36	10:50	10:55	11:04	11:15	11:23	11:35
	10:45	10:55	11:07	11:12	11:21	11:35	11:40	11:49	12:00	12:08	12:20
	11:35	11:45	11:57	12:02	12:11	12:25	12:30	12:39	12:50	12:58	1:10
P.M.	12:20	12:30	12:42	12:47	12:56	1:10	1:15	1:24	1:35	1:43	1:55
	1:10	1:20	1:32	1:37	1:46	2:00	2:05	2:14	2:25	2:33	2:45
	1:55	2:05	2:17	2:22	2:31	2:40	2:45	2:54	3:05	3:13	3:25
	2:45	2:54	3:05	3:09	3:17	3:26	3:31	3:39	3:50	3:58	4:10
	3:25	3:35	3:47	3:52	4:01	4:15	4:20	4:29	4:45	4:53	5:05
	4:10	4:20	4:32	4:37	4:46	5:00	5:05	5:14	5:30	5:38	5:50
	5:05	5:15	5:27	5:32	5:41	5:55	6:00	6:09	6:25	6:33	6:45
	5:50	6:00	6:12	6:17	6:26	6:40	6:45	6:54	7:10	7:18	7:30
	6:45	6:55	7:07	7:12	7:21	7:35	7:40	7:49	8:00	8:08	8:20
	7:30	7:40	7:52	7:57	8:06	8:15	—	—	—	—	—

65 - MANASSAS OMNIRIDE LOCAL NORTH • SATURDAY

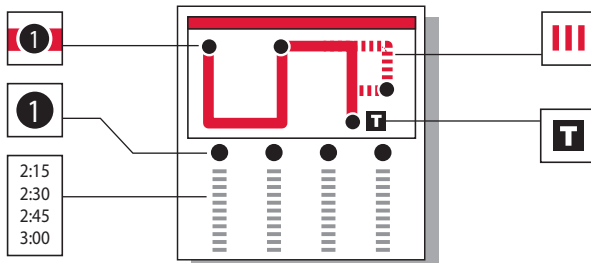
A.M.	—	—	—	—	—	6:05	6:10	6:19	6:30	6:38	6:50
	6:50	7:00	7:12	7:17	7:26	7:35	7:40	7:49	8:05	8:13	8:25
	8:25	8:35	8:47	8:52	9:01	9:15	9:20	9:29	9:40	9:48	10:00
	10:00	10:10	10:22	10:27	10:36	10:50	10:55	11:04	11:15	11:23	11:35
	11:35	11:45	11:57	12:02	12:11	12:25	12:30	12:39	12:50	12:58	1:10
P.M.	1:10	1:20	1:32	1:37	1:46	2:00	2:05	2:14	2:25	2:33	2:45
	2:45	2:55	3:07	3:12	3:21	3:35	3:40	3:49	4:00	4:08	4:20
	4:20	4:30	4:42	4:47	4:56	5:05	5:10	5:19	5:35	5:43	5:55
	5:55	6:05	6:17	6:22	6:31	6:45	6:50	6:59	7:10	7:18	7:30
	7:30	7:40	7:52	7:57	8:06	8:15	—	—	—	—	—

INSTRUCTIONS

The bus stops here at listed times.
Look for the matching symbol below the map.

The bus stops at each of the times listed
below the symbol.

The timetable shows WHEN the bus stops. Times
are always approximate and depend upon traffic
and weather conditions.



The bus travels here sometimes.
See schedule for trips that travel this route variation.

Transfer Center is a location where many transfer
options are available between OmniRide buses or
other regional transit services. Transfers are also
possible at other locations where routes intersect.